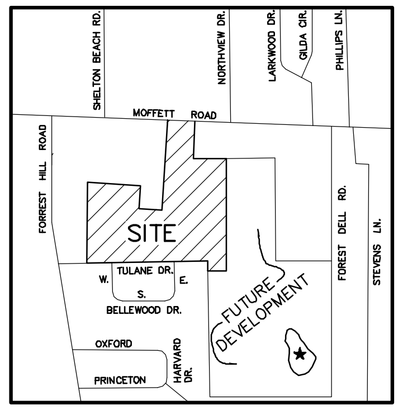

VICINITY MAP

★ STORMWATER DETENTION AREA

100 0 100 200

GRAPHIC SCALE

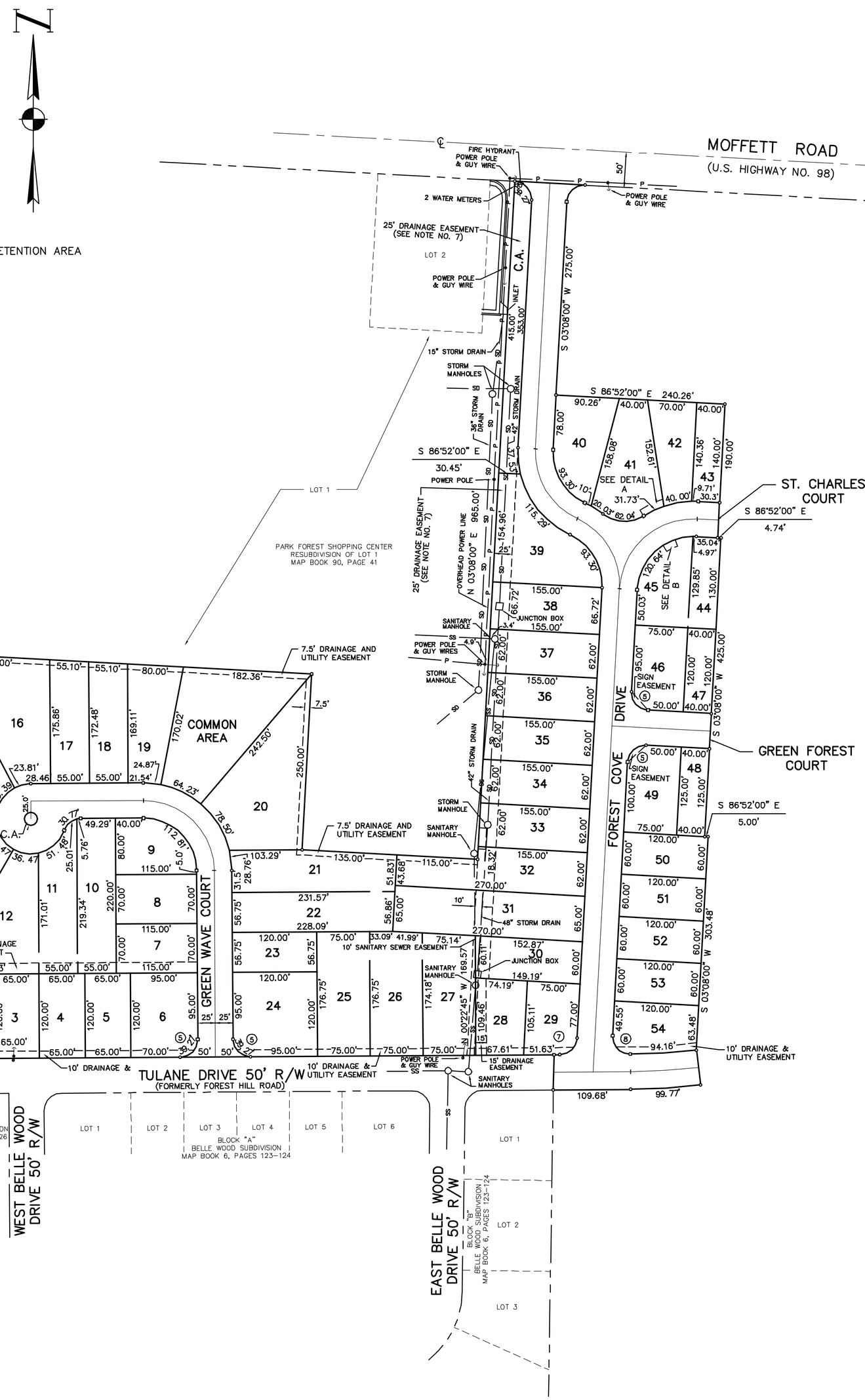

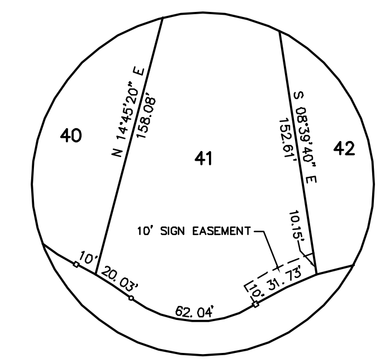

SEE DETAIL A
SCALE: 1"=50'

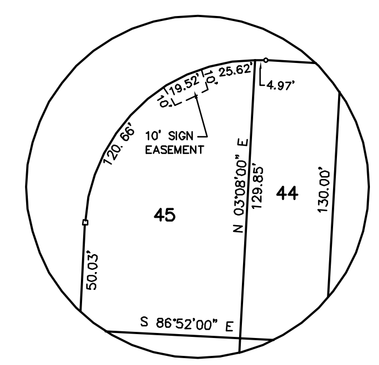

SEE DETAIL B
SCALE: 1"=50'

ForestCove-Rp-REV3.dwg